

References
 MAPS - PARISH OF CONCORD Sh.13 & 4
 PARISH OF LIBERTY PLAINS
 PARISH OF BANKSTOWN Sh.2
 (DEPARTMENT OF LANDS)

1810

CIRCA

Figure 2.1

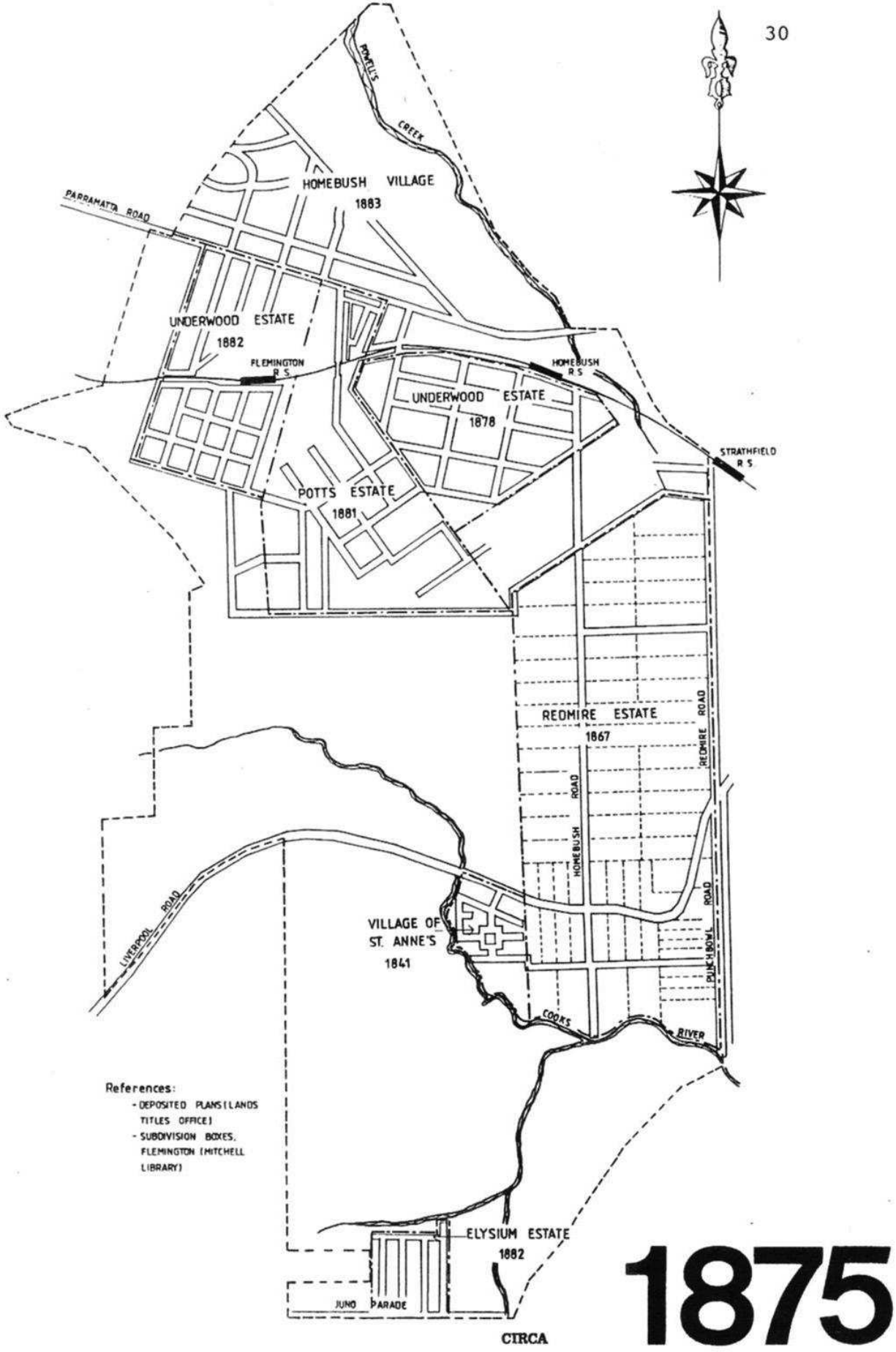
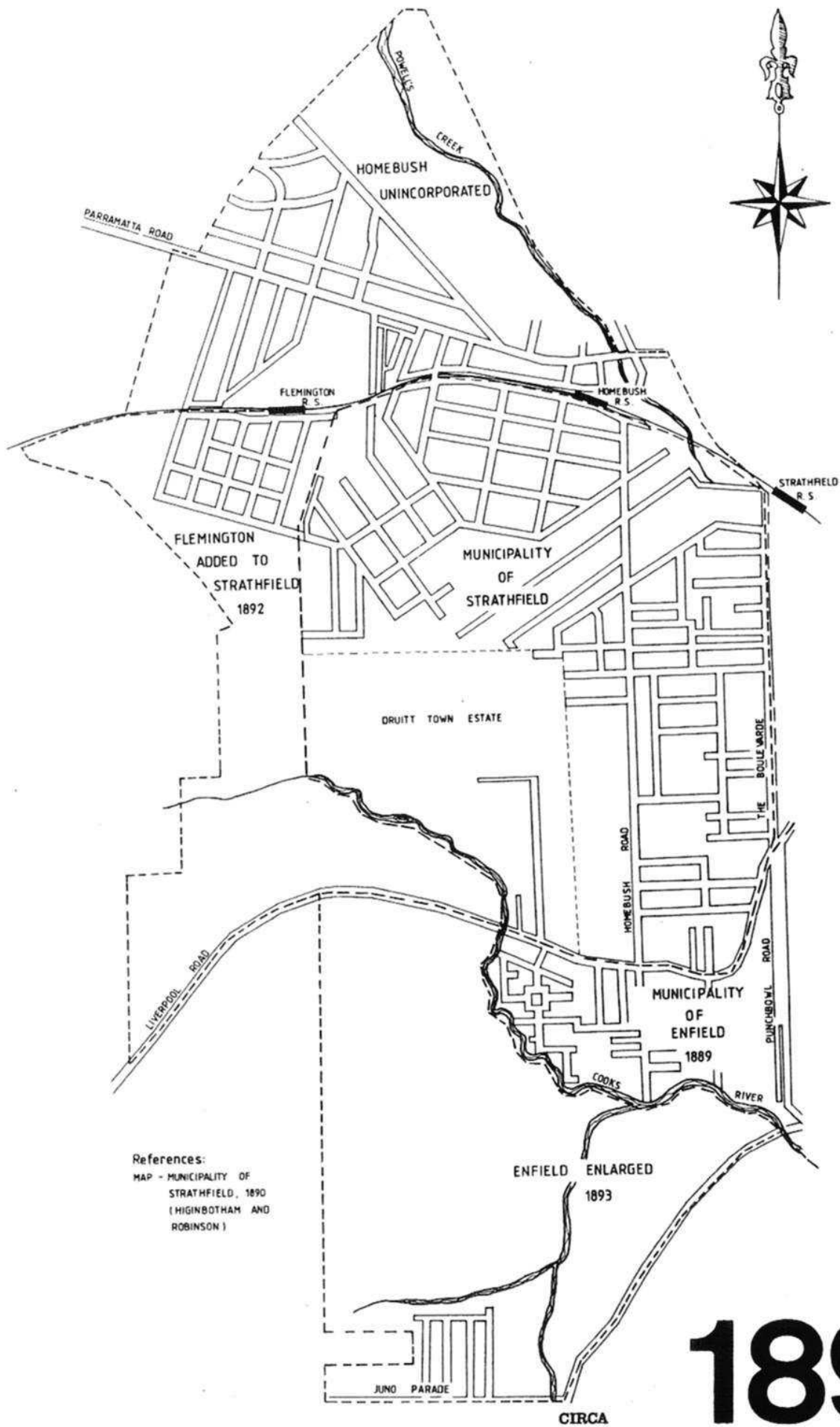


Figure 2.2

STRATHFIELD HERITAGE STUDY 1986
 Fox & Associates architects/planners Sydney

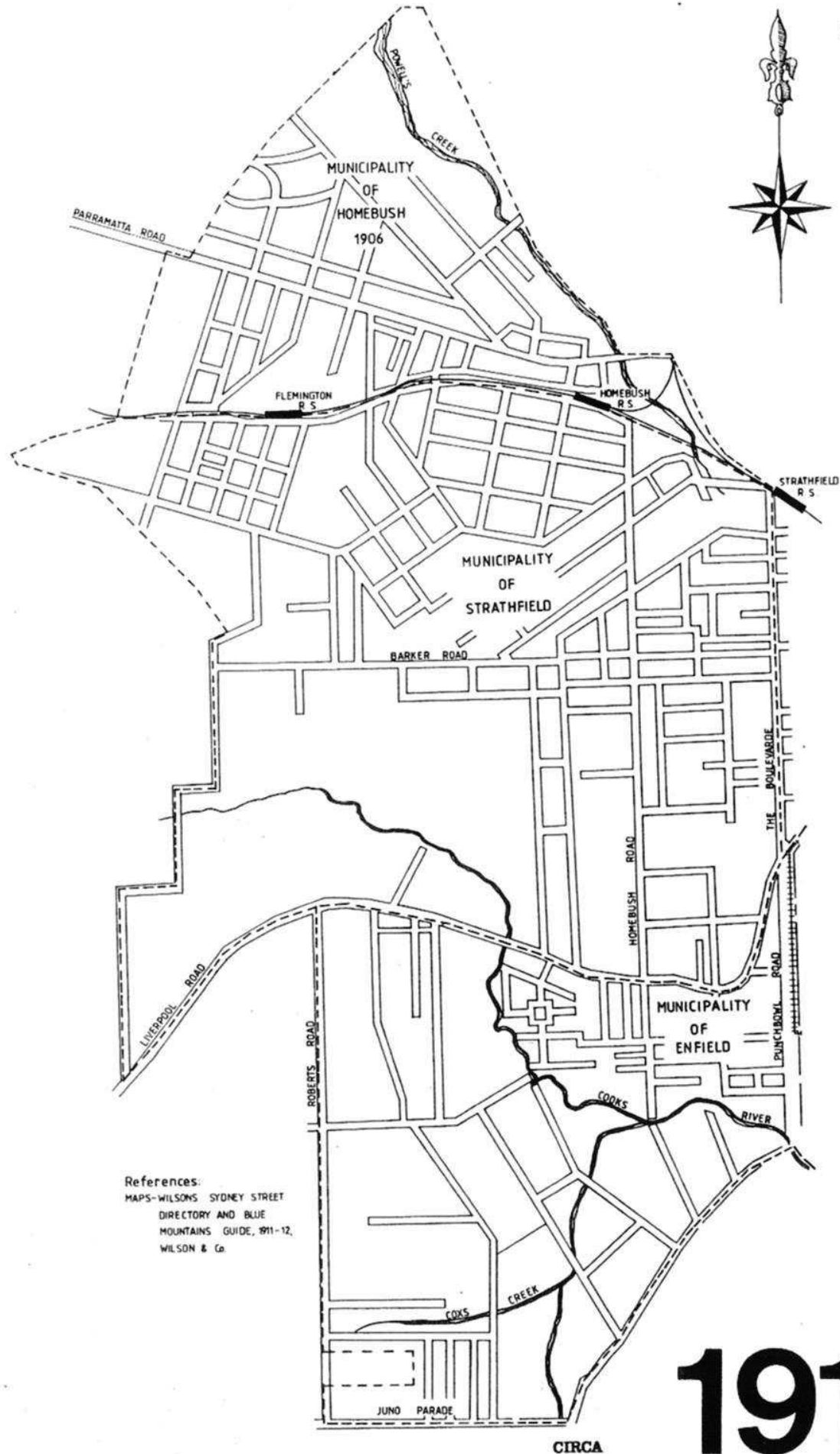
0 400 800 metres



References:
 MAP - MUNICIPALITY OF
 STRATHFIELD, 1890
 (HIGINBOTHAM AND
 ROBINSON)

1890
 CIRCA

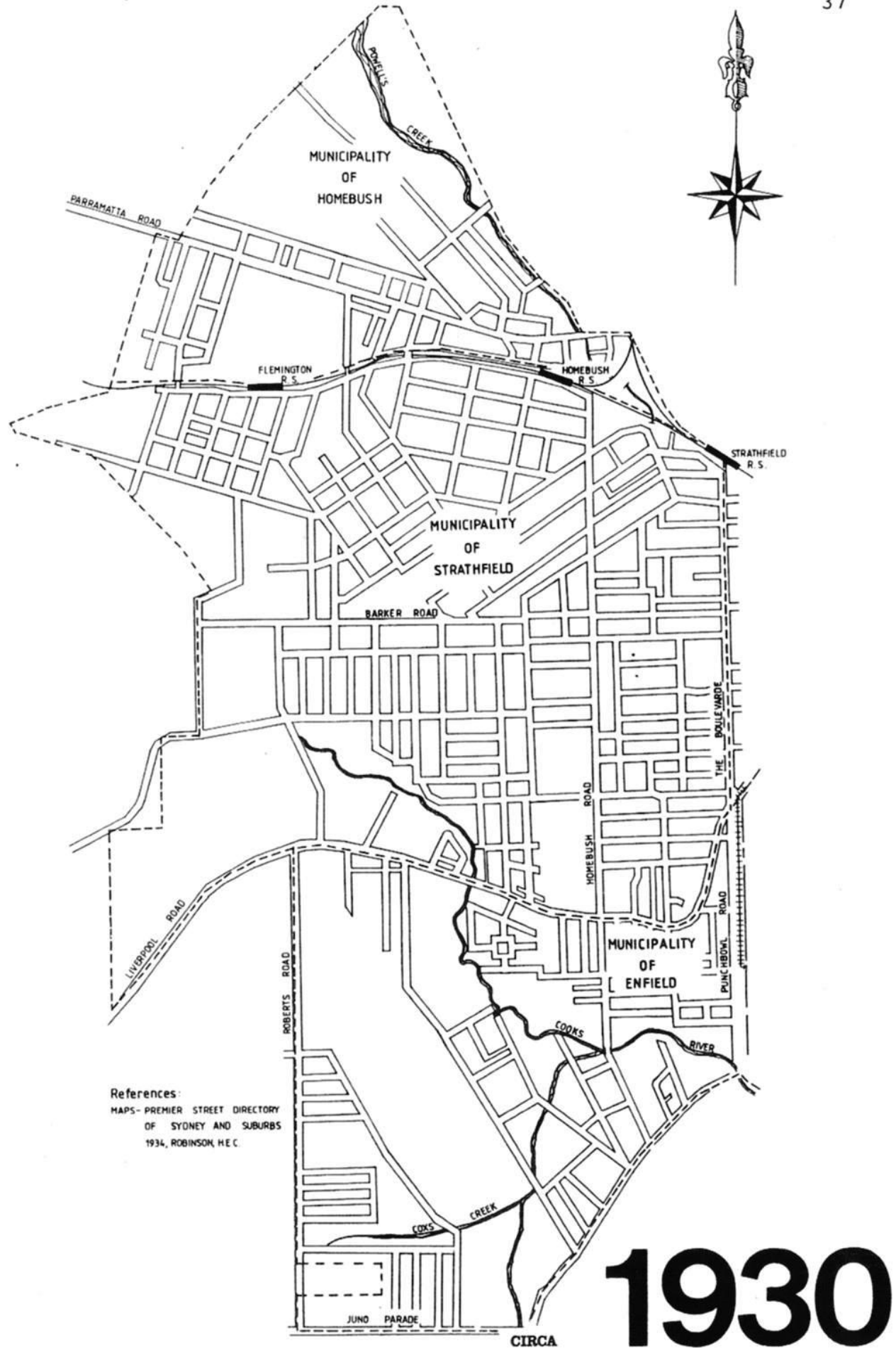
Figure 2.3



References:
 MAPS-WILSONS SYDNEY STREET
 DIRECTORY AND BLUE
 MOUNTAINS GUIDE, 1911-12,
 WILSON & Co.

1910
 CIRCA

Figure 2.4



References:
 MAPS- PREMIER STREET DIRECTORY
 OF SYDNEY AND SUBURBS
 1934, ROBINSON, H.E.C.

Figure 2.5

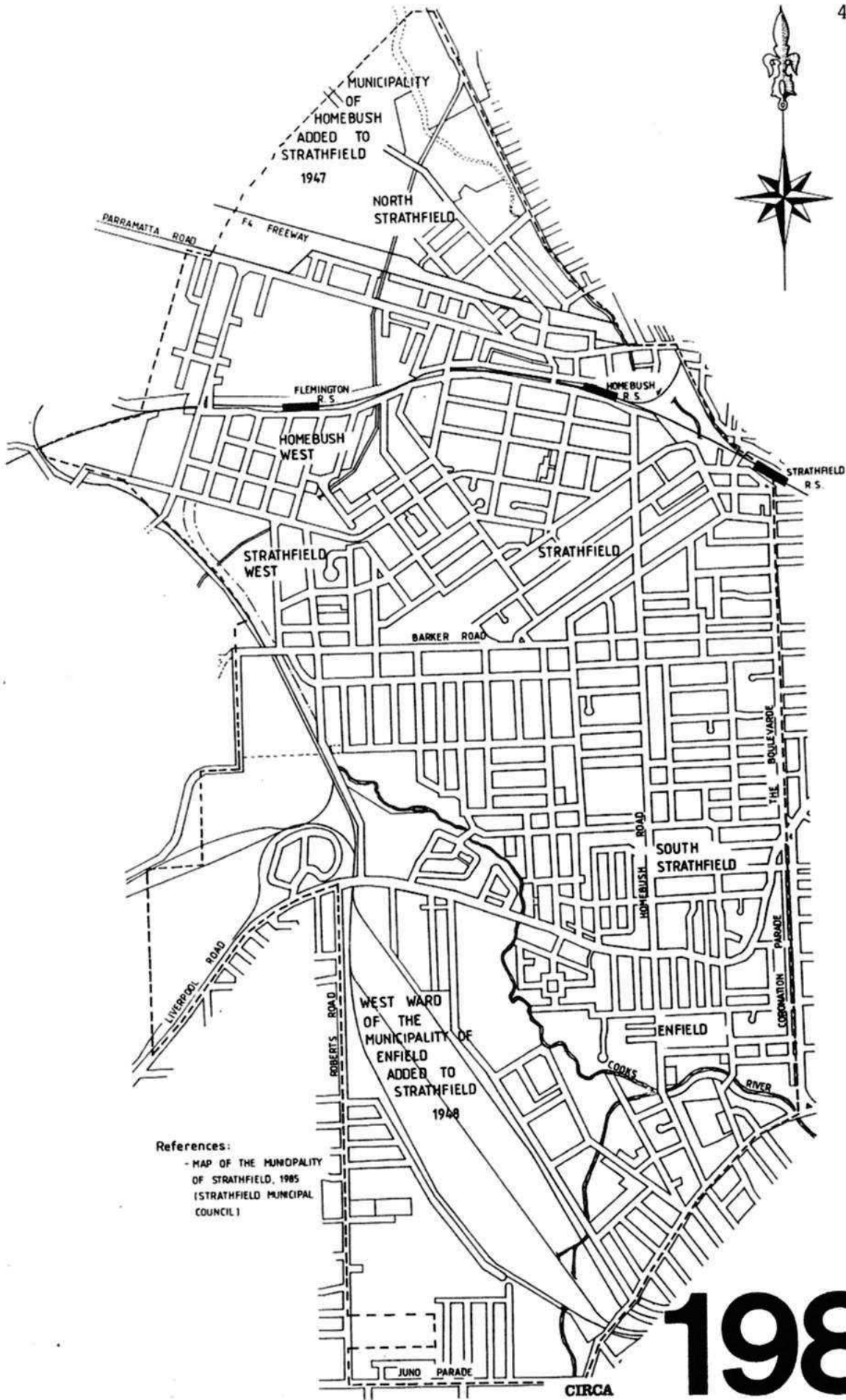


Figure 2.6