



# CONCORD NORTH

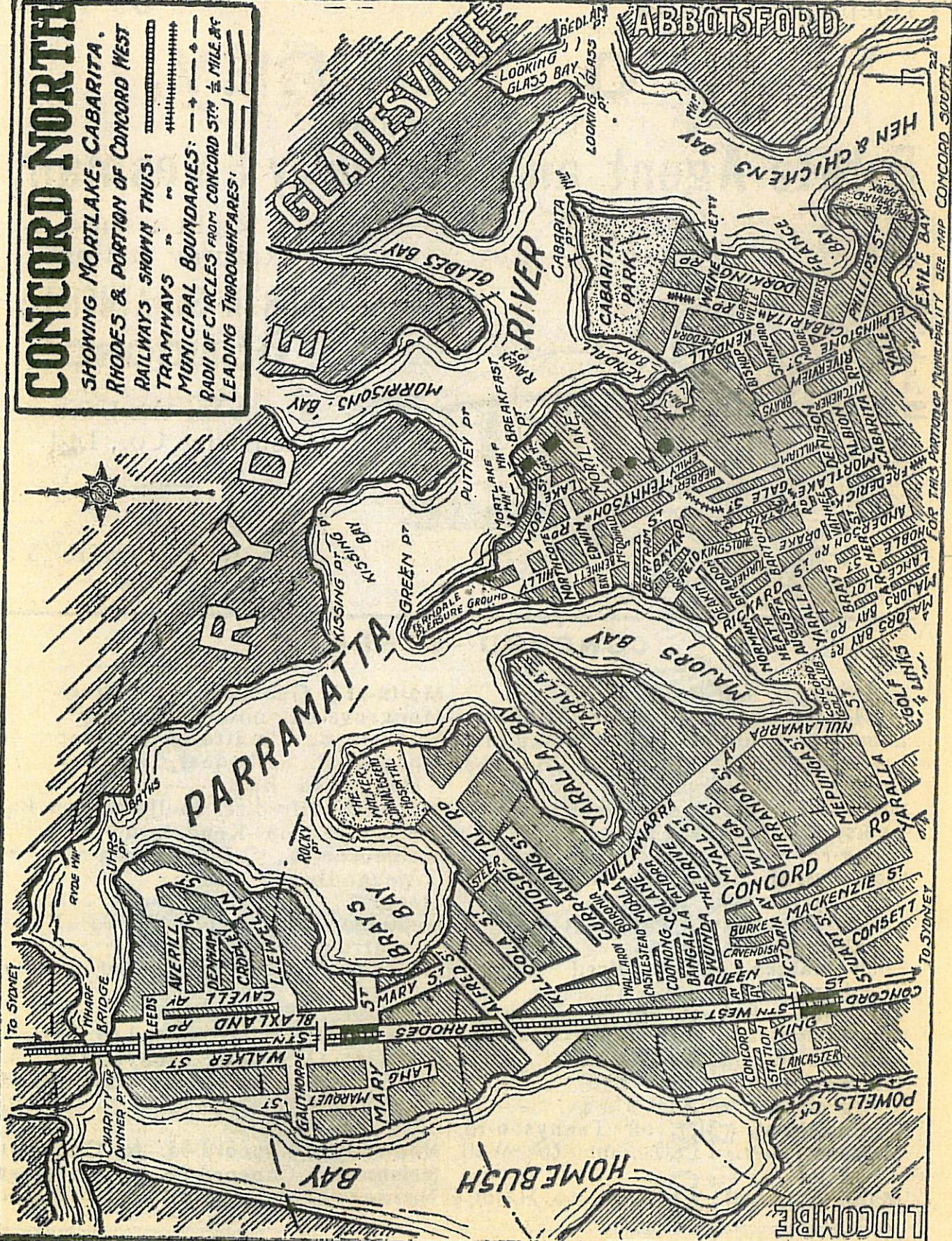
SHOWING MORTLAKE, CABARITA,  
RHODES & PORTION OF CONCORD WEST

RAILWAYS SHOWN THUS: 

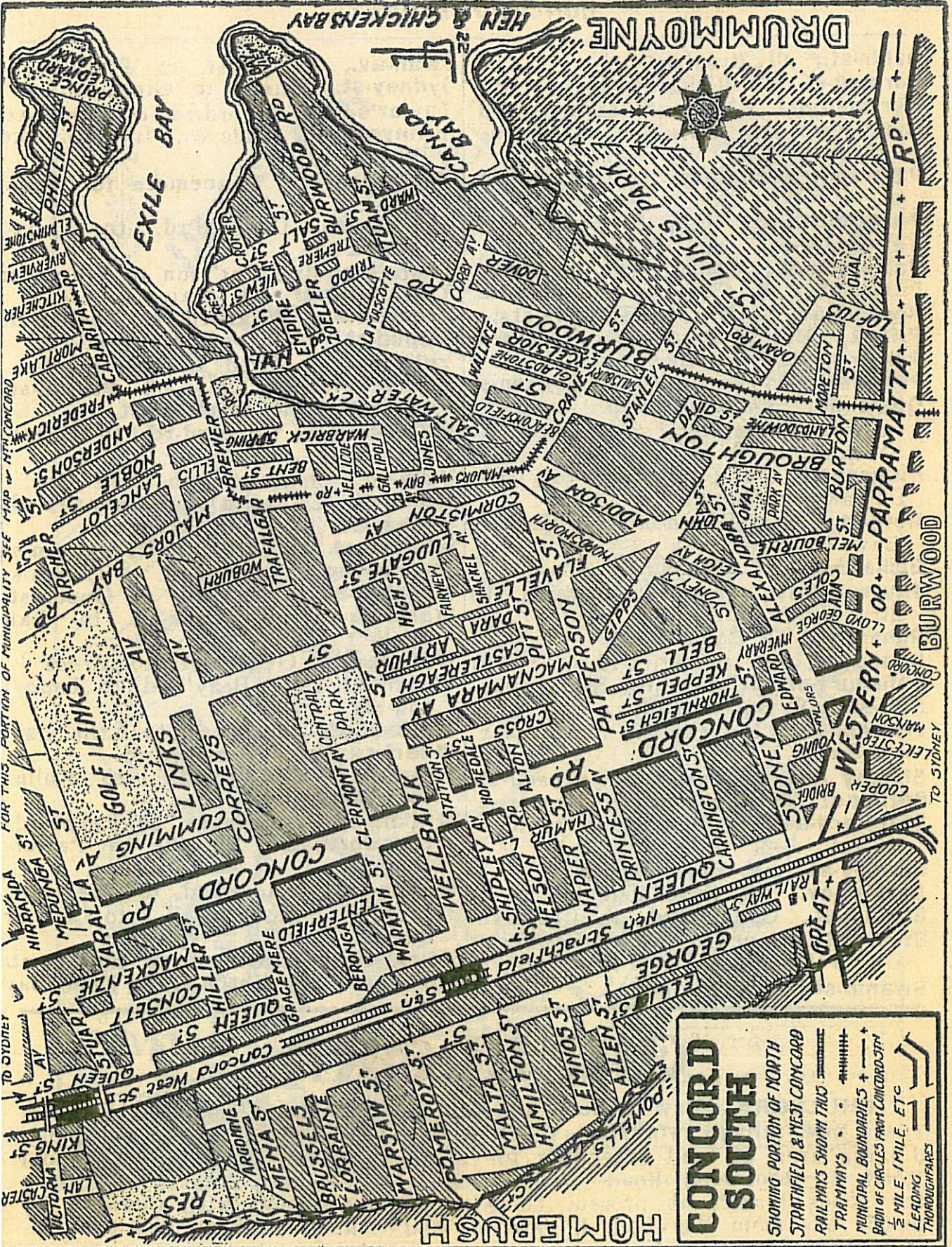
TRAMWAYS " " 

MUNICIPAL BOUNDARIES: 

RADIUS OF CIRCLES FROM CONCORD STN  $\frac{1}{2}$  MILE &  
LEADING THROUGHFARES: 



FOR THIS PORTION OF MUNICIPALITY SEE MAP CONCORD SOUTH.



FOR THIS PORTION OF MUNICIPALITY SEE MAP OF NTH. CONCORD

**CONCORD SOUTH**

SHOWING PORTION OF NORTH STRATHFIELD & WEST CONCORD RAILWAYS SHOWN THIS

TRAMWAYS

MUNICIPAL BOUNDARIES

BRAIN OF CIRCLES PART CONCORD ST

1/2 MILE, 1 MILE, ETC

LEADING THOROUGHFARES