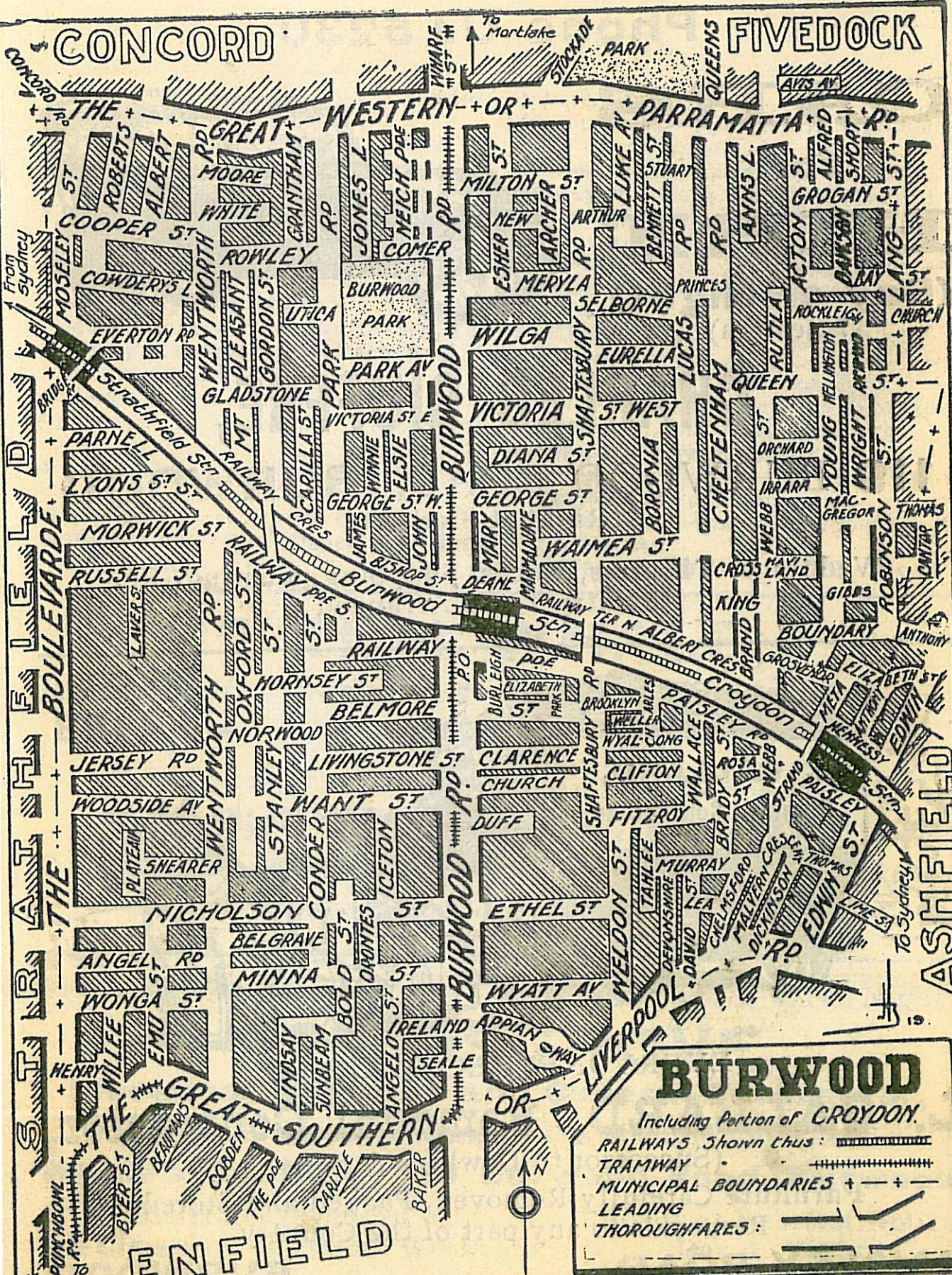


# WILSON'S SYDNEY & SUBURBAN

## STREET DIRECTORY



125 INCLUDING 125  
MAPS 1926 MAPS

4/6 & BLUE MOUNTAINS' 4/6  
— GUIDE. —



# BURWOOD

Including Portion of CROYDON.

- RAILWAYS Shown thus: 
- TRAMWAY 
- MUNICIPAL BOUNDARIES + - +
- LEADING THOROUGHFARES: 